

5 VILLIERS ROAD, PADSTOW HEIGHTS, NSW 2211

LANDSCAPE DA DOCUMENTATION

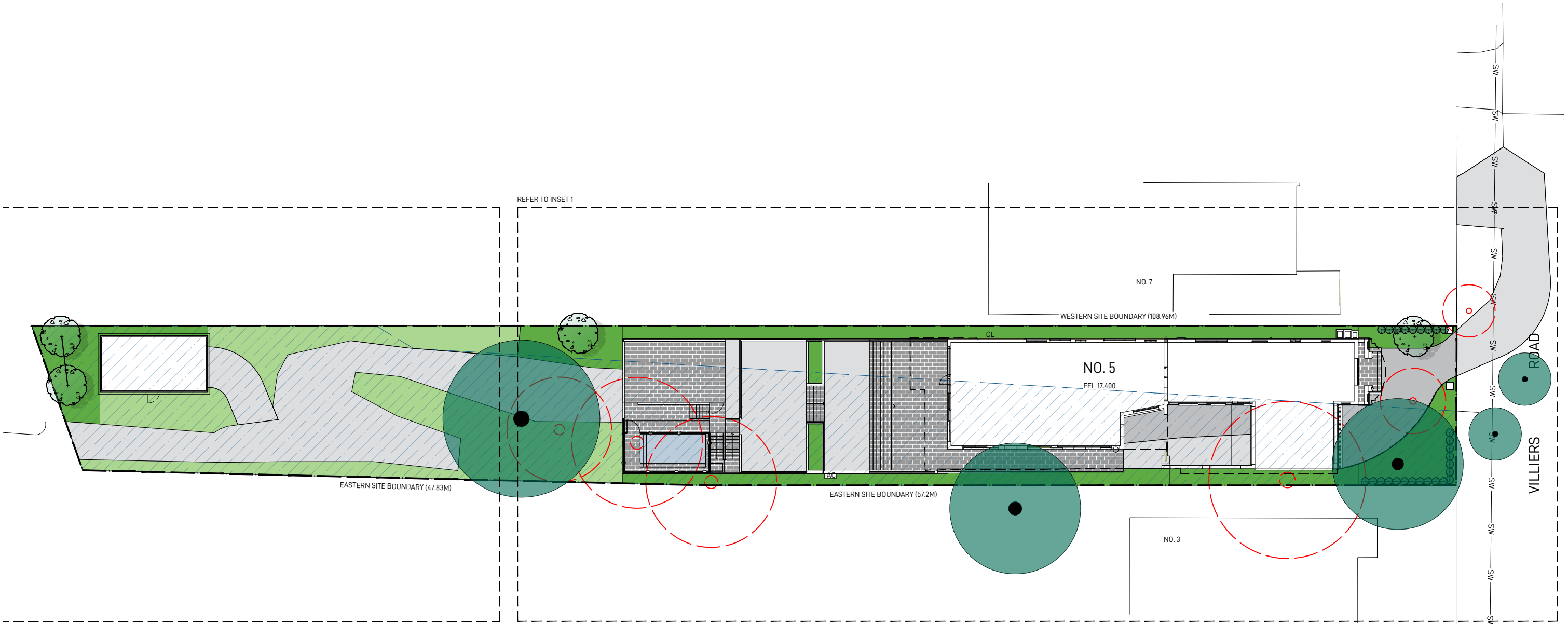
DRAWING REGISTER

DRAWING NUMBER	DRAWING NAME	SCALE / SIZE	REVISION
LA-00	COVER SHEET	-	D
LA-01	LANDSCAPE PLAN	1:300 @ A3	D
LA-02	GROUND FLOOR PLAN	1:200 @ A3	D
LA-03	BOATSHED PLAN	1:200 @ A3	D
LA-04	LANDSCAPE DETAILS	1:20 @ A3	D

INDICATIVE PLANT SCHEDULE

BOTANICAL NAME	COMMON NAME	MATURE HEIGHT	NATIVE	INSTALL SIZE	SPACING	QUANTITY
TREES						
BANKSIA SERRATA	OLD MAN BANKSIA	16M	√	100L BAG	AS SHOWN	4
SHRUBS						
BANKSIA SPINULOSA	HAIRPIN BANKSIA	1-3M	√	200MM POT	3 / M ²	-
BOSSIAEA HETEROPHYLLA	VARIABLE BOSSIAEA	1M	√	200MM POT	4 / M ²	-
LAMBERTIA FORMOSA	MOUNTAIN DEVIL	2M	√	200MM POT	2 / M ²	-
RHAPHIOLEPIS 'COSMIC WHITE'	INDIAN HAWTHORN	1.5-2M		200MM POT	700MM	-
WESTRINGIA 'GREY BOX'	COASTAL ROSEMARY	0.3M	√	200MM POT	2 / M ²	-
WESTRINGIA 'NARINGA'	NARINGA COASTAL ROSEMARY	1M	√	200MM POT	3 / M ²	-
GROUNDCOVERS & GRASSES						
CALOTIS CUNEIFOLIA	PURPLE BURR-DAISY	0.4M	√	140MM POT	6 / M ²	-
DIANELLA 'BREEZE'	DIANELLA	0.6-0.7M	√	140MM POT	6 / M ²	-
DICHONDRA REPENS	KIDNEY WEED	0.2M	√	140MM POT	6 / M ²	-
MYOPORUM 'YAREENA'	MYOPORUM	0.2M	√	140MM POT	4 / M ²	-
SCAEVOLA ALBIDA	PALE FAN-FLOWER	0.5M	√	140MM POT	5 / M ²	-

<div>LANDSCAPE ARCHITECT</div> <div>GROUND INK</div> <div>LEVEL 4, SUITE 19 / 56 NERIDAH STREET CHATSWOOD NSW 2067 PH. (02) 9411 3279 WWW.GROUNDINK.COM.AU</div> <div>© GROUND INK PTY LTD THIS DESIGN AND DRAWING IS PROTECTED BY COPYRIGHT.</div>	<div>NOTE</div> <div>VERIFY ALL DIMENSIONS ON SITE BEFORE COMMENCING WORK. REPORT ALL DISCREPANCIES TO LANDSCAPE ARCHITECT PRIOR TO CONSTRUCTION. FIGURED DIMENSIONS TO BE TAKEN IN PREFERENCE TO SCALED DRAWINGS. ALL WORK IS TO CONFORM TO RELEVANT AUSTRALIAN STANDARDS AND OTHER CODES AS APPLICABLE. LOCATION OF UNDERGROUND SERVICES TO BE PROVEN ON SITE AND PROTECTED IF NECESSARY PRIOR TO CONSTRUCTION. DIAL BEFORE YOU DIG. PLANT SPECIES AND QUANTITIES SHOWN ARE INDICATIVE ONLY AND ARE SUBJECT TO CHANGE BASED ON FUTURE PROJECT REQUIREMENTS.</div>	ISSUE	DATE	DESCRIPTION	DRAWN	REVIEW	DRAWING TITLE	DATE	JOB NUMBER	DRAWING NUMBER	
		A	24/10/24	DA ISSUE	AC	RL		COVER SHEET	30-04-25	20241013	LA-00
		B	18/12/24	DA ISSUE	TL	RL			PROJECT 5 VILLIERS ROAD 5 VILLIERS ROAD, PADSTOW HEIGHTS, NSW 2211		
		C	24/04/25	DA ISSUE	AC	MK					
		D	30/04/25	DA ISSUE	AC	RL					



LEGEND

- AC AIR CONDITIONING UNIT
- CL CLOTHESLINE
- HWS HOT WATER SYSTEM
- MB MAILBOX LOCATION
- PP POOL PUMP AND FILTER
- FFL 00.00 FINISHED FLOOR LEVEL
- + EX 00.00 EXISTING SPOT LEVEL

- + RL 00.00 PROPOSED SPOT LEVEL
- SITE BOUNDARY
- 1200 H CHILD SAFE POOL FENCE AND GATE TO AS 1926 (FIXED TO MANUFACTURERS INSTRUCTIONS) APPROXIMATE LOCATION OF SEWER LINE
- GARDEN BED REFER TO INDICATIVE PLANT SCHEDULE ON DRAWING LA-00 FOR TREE SPECIES
- TURF

- EXISTING TREES TO BE RETAINED
- EXISTING TREES TO BE REMOVED
- PROPOSED TREES REFER TO INDICATIVE PLANT SCHEDULE IN DRAWING LA-00 FOR TREE SPECIES

- GRADED TRENCH DRAIN REFER TO STORMWATER PLAN DRAWING NO.SW020 REV.A
- FORESHORE AREA - REFER TO ARCHITECTURAL DRAWING.
- LINE OF BUILDING ABOVE

LANDSCAPE ARCHITECT

GROUND INK

LEVEL 4, SUITE 19 / 56 NERIDAH STREET CHATSWOOD NSW 2067
PH. (02) 9411 3279 | WWW.GROUNDINK.COM.AU

© GROUND INK PTY LTD THIS DESIGN AND
DRAWING IS PROTECTED BY COPYRIGHT.

NOTE

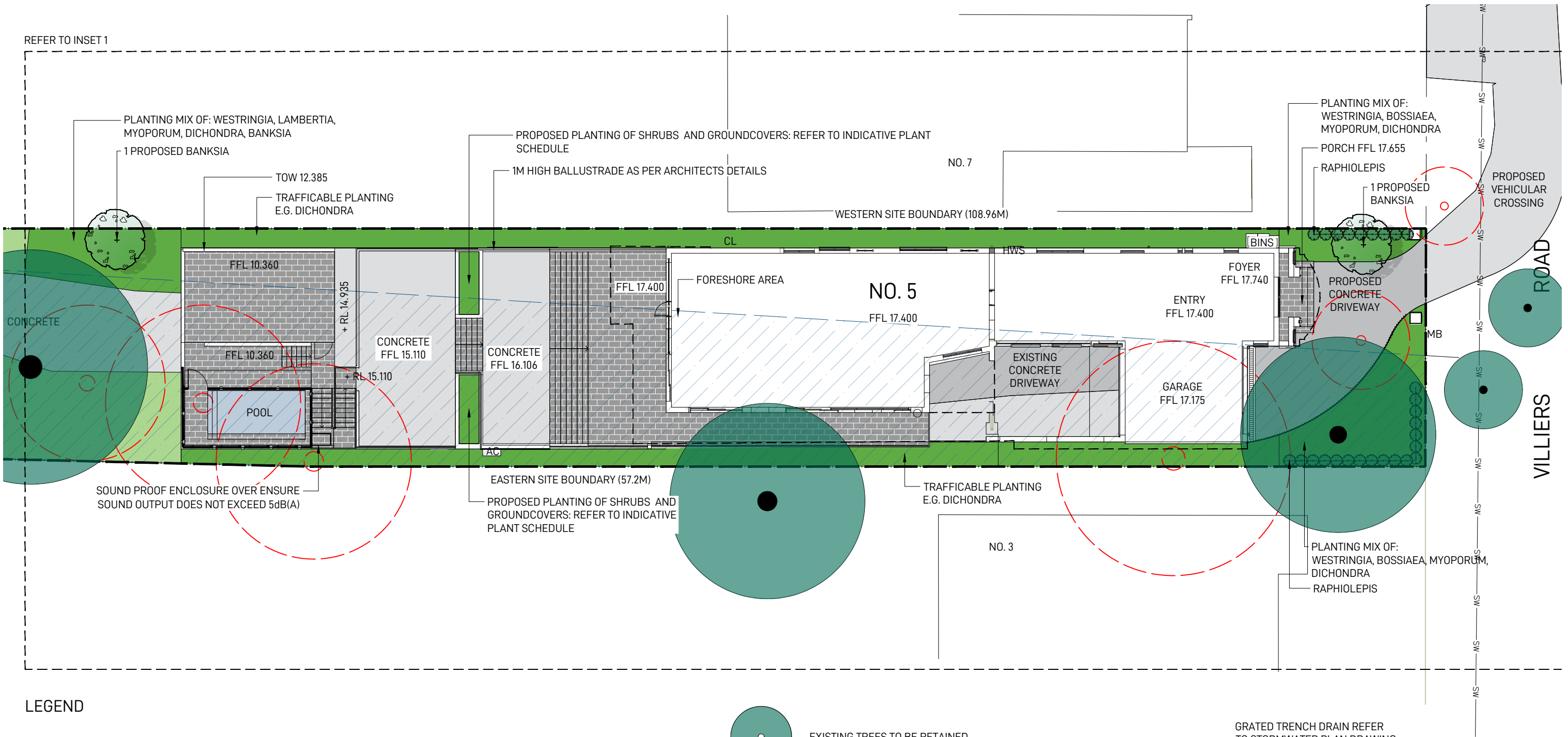
VERIFY ALL DIMENSIONS ON SITE BEFORE COMMENCING WORK. REPORT ALL DISCREPANCIES TO LANDSCAPE ARCHITECT PRIOR TO CONSTRUCTION. FIGURED DIMENSIONS TO BE TAKEN IN PREFERENCE TO SCALED DRAWINGS. ALL WORK IS TO CONFORM TO RELEVANT AUSTRALIAN STANDARDS AND OTHER CODES AS APPLICABLE. LOCATION OF UNDERGROUND SERVICES TO BE PROVEN ON SITE AND PROTECTED IF NECESSARY PRIOR TO CONSTRUCTION. DIAL BEFORE YOU DIG. PLANT SPECIES AND QUANTITIES SHOWN ARE INDICATIVE ONLY AND ARE SUBJECT TO CHANGE BASED ON FUTURE PROJECT REQUIREMENTS.

ISSUE	DATE	DESCRIPTION	DRAWN	REVIEW
A	24/10/24	DA ISSUE	AC	RL
B	18/12/24	DA ISSUE	TL	RL
C	24/04/25	DA ISSUE	AC	MK
D	30/04/25	DA ISSUE	AC	RL

DRAWING TITLE

LANDSCAPE PLAN

DATE 30-04-25	JOB NUMBER 20241013	DRAWING NUMBER LA-01
PROJECT 5 VILLIERS ROAD 5 VILLIERS ROAD, PADSTOW HEIGHTS, NSW 2211		NORTH
SCALE 1:300 @ A3	REV D	
0 1.5 3 4.5 6M		



LEGEND

- AC

AIR CONDITIONING UNIT
- CL

CLOTHESLINE
- HWS

HOT WATER SYSTEM
- MB

MAILBOX LOCATION
- PP

POOL PUMP AND FILTER
- FFL 00.00

FINISHED FLOOR LEVEL
- + EX 00.00

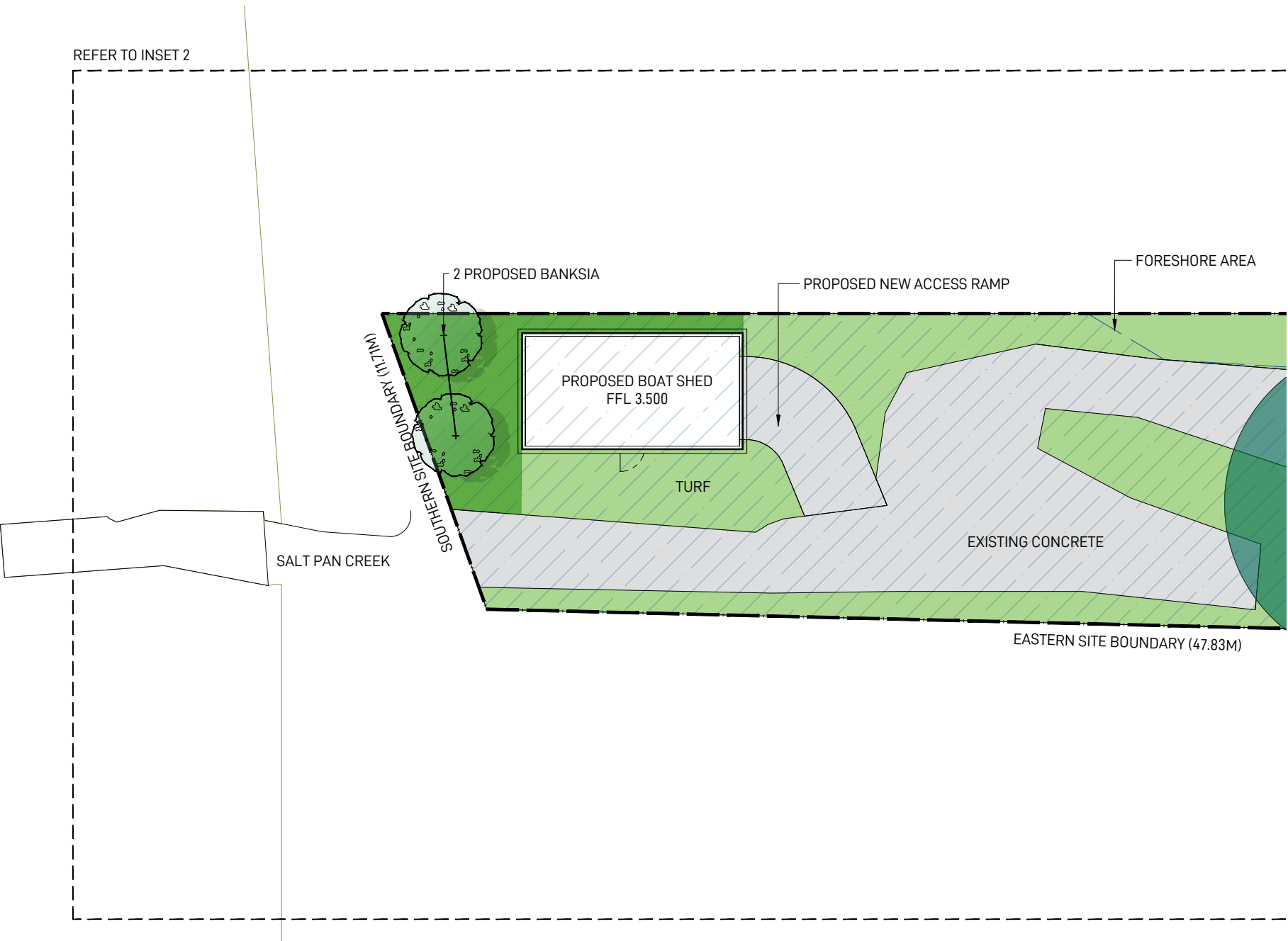
EXISTING SPOT LEVEL
- + RL 00.00

PROPOSED SPOT LEVEL
- SITE BOUNDARY
- 1200 H CHILD SAFE POOL FENCE AND GATE TO AS 1926
(FIXED TO MANUFACTURERS INSTRUCTIONS)
- APPROXIMATE LOCATION OF SEWER LINE
- GARDEN BED
REFER TO INDICATIVE PLANT SCHEDULE ON
DRAWING LA-00 FOR TREE SPECIES
- TURF

- EXISTING TREES TO BE RETAINED
- EXISTING TREES TO BE REMOVED
- PROPOSED TREES
REFER TO INDICATIVE PLANT SCHEDULE
IN DRAWING LA-00 FOR TREE SPECIES

- GRATED TRENCH DRAIN REFER
TO STORMWATER PLAN DRAWING
NO.SW020 REV.A
- FORESHORE AREA - REFER TO
ARCHITECTURAL DRAWING.
- LINE OF BUILDING ABOVE

LANDSCAPE ARCHITECT GROUND INK LEVEL 4, SUITE 19 / 56 NERIDAH STREET CHATSWOOD NSW 2067 PH. (02) 9411 3279 WWW.GROUNDINK.COM.AU © GROUND INK PTY LTD THIS DESIGN AND DRAWING IS PROTECTED BY COPYRIGHT.	NOTE VERIFY ALL DIMENSIONS ON SITE BEFORE COMMENCING WORK. REPORT ALL DISCREPANCIES TO LANDSCAPE ARCHITECT PRIOR TO CONSTRUCTION. FIGURED DIMENSIONS TO BE TAKEN IN PREFERENCE TO SCALED DRAWINGS. ALL WORK IS TO CONFORM TO RELEVANT AUSTRALIAN STANDARDS AND OTHER CODES AS APPLICABLE. LOCATION OF UNDERGROUND SERVICES TO BE PROVEN ON SITE AND PROTECTED IF NECESSARY PRIOR TO CONSTRUCTION. DIAL BEFORE YOU DIG. PLANT SPECIES AND QUANTITIES SHOWN ARE INDICATIVE ONLY AND ARE SUBJECT TO CHANGE BASED ON FUTURE PROJECT REQUIREMENTS.	ISSUE	DATE	DESCRIPTION	DRAWN	REVIEW	DRAWING TITLE LANDSCAPE PLAN - INSET 1	DATE	JOB NUMBER	DRAWING NUMBER
		A	24/10/24	DA ISSUE	AC	RL		30-04-25	20241013	LA-02
		B	18/12/24	DA ISSUE	TL	RL		PROJECT 5 VILLIERS ROAD 5 VILLIERS ROAD, PADSTOW HEIGHTS, NSW 2211	NORTH 	
		C	24/04/25	DA ISSUE	AC	MK				
		D	30/04/25	DA ISSUE	AC	RL		SCALE 1:200 @ A3 0 1 2 3 4M	REV D	



LEGEND

- AC

AIR CONDITIONING UNIT
- CL

CLOTHESLINE
- HWS

HOT WATER SYSTEM
- MB

MAILBOX LOCATION
- PP

POOL PUMP AND FILTER
- FFL 00.00

FINISHED FLOOR LEVEL
- + EX 00.00

EXISTING SPOT LEVEL

- + RL 00.00

PROPOSED SPOT LEVEL
- SITE BOUNDARY
- 1200 H CHILD SAFE POOL FENCE AND GATE TO AS 1926
(FIXED TO MANUFACTURERS INSTRUCTIONS)
- APPROXIMATE LOCATION OF SEWER LINE
- GARDEN BED
REFER TO INDICATIVE PLANT SCHEDULE ON
DRAWING LA-00 FOR TREE SPECIES
- TURF

- EXISTING TREES TO BE RETAINED
- EXISTING TREES TO BE REMOVED
- PROPOSED TREES
REFER TO INDICATIVE PLANT SCHEDULE
IN DRAWING LA-00 FOR TREE SPECIES

- GRATED TRENCH DRAIN REFER
TO STORMWATER PLAN DRAWING
NO.SW020 REV.A
- FORESHORE AREA - REFER TO
ARCHITECTURAL DRAWING.
- LINE OF BUILDING ABOVE

LANDSCAPE ARCHITECT

GROUND INK

LEVEL 4, SUITE 19 / 56 NERIDAH STREET CHATSWOOD NSW 2067
PH. (02) 9411 3279 | WWW.GROUNDINK.COM.AU

© GROUND INK PTY LTD THIS DESIGN AND
DRAWING IS PROTECTED BY COPYRIGHT.

NOTE
VERIFY ALL DIMENSIONS ON SITE BEFORE COMMENCING WORK. REPORT ALL DISCREPANCIES TO LANDSCAPE ARCHITECT PRIOR TO CONSTRUCTION. FIGURED DIMENSIONS TO BE TAKEN IN PREFERENCE TO SCALED DRAWINGS. ALL WORK IS TO CONFORM TO RELEVANT AUSTRALIAN STANDARDS AND OTHER CODES AS APPLICABLE. LOCATION OF UNDERGROUND SERVICES TO BE PROVEN ON SITE AND PROTECTED IF NECESSARY PRIOR TO CONSTRUCTION. DIAL BEFORE YOU DIG. PLANT SPECIES AND QUANTITIES SHOWN ARE INDICATIVE ONLY AND ARE SUBJECT TO CHANGE BASED ON FUTURE PROJECT REQUIREMENTS.

ISSUE	DATE	DESCRIPTION	DRAWN	REVIEW
A	24/10/24	DA ISSUE	AC	RL
B	18/12/24	DA ISSUE	TL	RL
C	24/04/25	DA ISSUE	AC	MK
D	30/04/25	DA ISSUE	AC	RL

DRAWING TITLE

LANDSCAPE PLAN -
INSET 2

DATE
30-04-25

JOB NUMBER
20241013

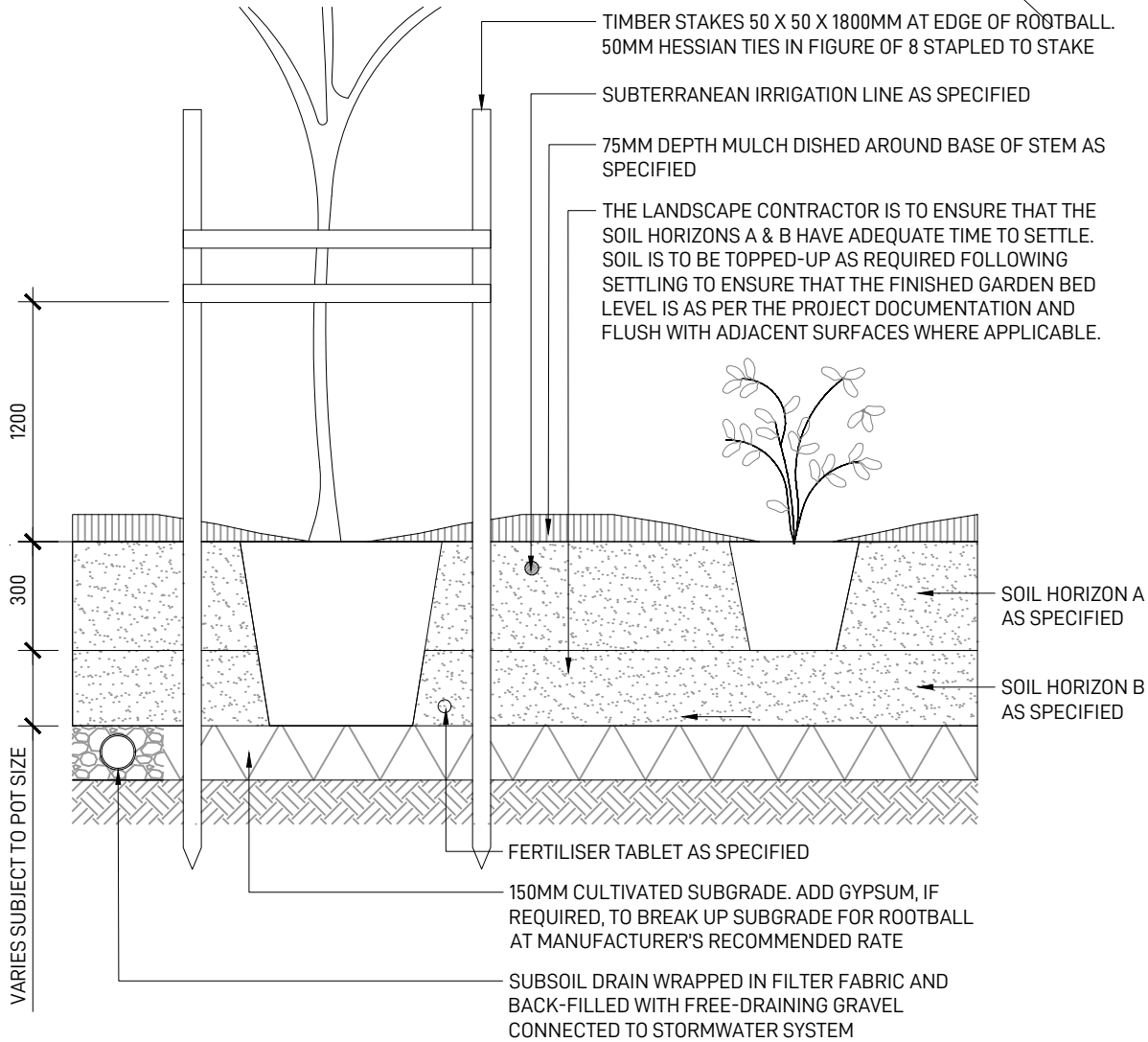
DRAWING NUMBER
LA-03

PROJECT
5 VILLIERS ROAD
5 VILLIERS ROAD, PADSTOW HEIGHTS, NSW 2211

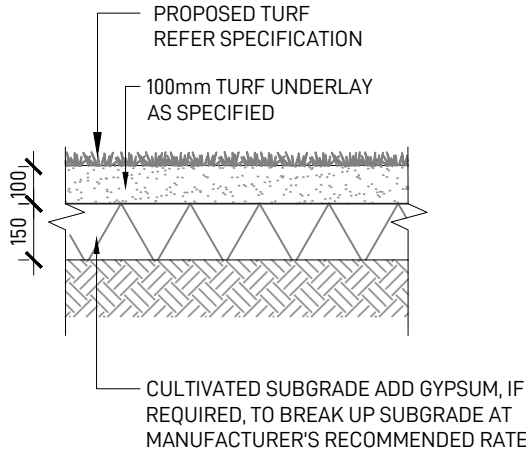
NORTH

SCALE 1:200 @ A3
0 1 2 3 4M

REV
D



MASS PLANTING
TYPICAL SECTION 1:20 @ A3



TURF
TYPICAL SECTION 1:20 @ A3

MAINTENANCE SCHEDULE

	JAN	FEB	MAR	APR	MAY	JUN	JUL	AUG	SEP	OCT	NOV	DEC
INSPECTIONS	2M		2M		2M		2M		2M		2M	
WATERING	W	W	W	W	W	W	W	W	W	W	W	W
WEED AND PEST MANAGEMENT	AR	AR	AR	AR	AR	AR	AR	AR	AR	AR	AR	AR
LITTER REMOVAL	2M		2M		2M		2M		2M		2M	
REMOVAL OF DEAD/DYING TREE LIMBS	2M		2M		2M		2M		2M		2M	
PLANT REPLACEMENT IF REQUIRED	AR	AR	AR	AR	AR	AR	AR	AR	AR	AR	AR	AR
MULCHING	AR	AR	AR	AR	AR	AR	AR	AR	AR	AR	AR	AR
TREE STAKE ADJUSTMENTS	AR	AR	AR	AR	AR	AR	AR	AR	AR	AR	AR	AR
FERTILISING	AR	AR	AR	AR	AR	AR	AR	AR	AR	AR	AR	AR
PLANTING ESTABLISHMENT PERIOD - 12 MONTHS												
LANDSCAPE MATERIAL ESTABLISHMENT - 12 MONTHS												
KEY W-WEEKLY, 2M- EVERY TWO MONTHS, AR- AS REQUIRED												
THE CONTRACTOR IS TO ALLOW 52 WEEKS PLANTING ESTABLISHMENT PERIOD FROM THE DATE OF PRACTICAL COMPLETION. CONTRACTOR TO MAINTAIN A LOG BOOK TO KEEP A RECORD OF MAINTENANCE EVERY MONTH. REPLACEMENTS OF FAILED, DAMAGED OR STOLEN PLANTS TO BE CARRIED OUT DURING THE MAINTENANCE PERIOD. IRRIGATION SYSTEMS TO BE INSTALLED AND MAINTAINED DURING THE MAINTENANCE PERIOD. LANDSCAPE MAINTENANCE REPORT SHALL BE SUBMITTED TO THE PRINCIPLE CERTIFYING AUTHORITY BY THE CONTRACTOR.												

OUTLINE LANDSCAPE SPECIFICATION

GENERAL

MAINTENANCE SHALL MEAN THE CARE AND MAINTENANCE OF THE LANDSCAPE WORKS BY ACCEPTED HORTICULTURAL PRACTICE AS RECTIFYING ANY DEFECTS THAT BECOME APPARENT IN THE LANDSCAPE WORKS UNDER NORMAL USE. THE LANDSCAPE CONTRACTOR SHALL ATTEND THE SITE ON A WEEKLY BASIS TO MAINTAIN THE LANDSCAPE WORKS FOR THE FULL TERM APPROVED AT CC STAGE OF THE MAINTENANCE PERIOD (COMMENCING FROM PRACTICAL COMPLETION).

RUBBISH REMOVAL

DURING THE TERM OF THE MAINTENANCE PERIOD THE LANDSCAPE CONTRACTOR SHALL UNDERTAKE RUBBISH REMOVAL FROM THE SITE ON A WEEKLY BASIS TO ENSURE THE SITE REMAINS IN TIDY CONDITION.

WEED ERADICATION

WEED GROWTH THAT MAY OCCUR IN, PLANTED OR MULCHED AREAS IS TO BE REMOVED USING ENVIRONMENTALLY ACCEPTABLE METHODS I.E. NON-RESIDUAL GLYPHOSATE HERBICIDE, (E.G. 'ROUNDUP', APPLIED IN ACCORDANCE WITH THE MANUFACTURER'S DIRECTIONS) OR HAND WEEDING.

TREE REPLACEMENT

TREES SHALL SHOW SIGNS OF HEALTHY VIGOROUS GROWTH AND BE FREE FROM DISEASE AND NOT EXHIBIT SIGNS OF STRESS PRIOR TO HANDOVER TO THE CLIENT. ANY TREES OR PLANT THAT DIE OR FAIL TO THRIVE, OR ARE DAMAGED OR STOLEN WILL BE REPLACED. REPLACEMENT MATERIAL SHALL HAVE THE MAINTENANCE PERIOD EXTENDED IN ACCORDANCE WITH THE LANDSCAPE CONTRACT CONDITIONS. TREES AND PLANT MATERIALS SHALL BE EQUAL TO THE MINIMUM REQUIREMENTS OF SPECIES SPECIFIED AND APPROVED MATERIAL DELIVERED TO SITE. SHOULD THE CONDITION DECLINE FROM THE APPROVED SAMPLE THE SUPERINTENDENT RESERVES THE RIGHT TO REJECT THE TREE / PLANTS. FREQUENCY: AS REQUIRED.

PRUNING

SELECTIVE PRUNING MAY BE REQUIRED DURING THE ESTABLISHMENT PERIOD TO PROMOTE A BALANCED CANOPY STRUCTURE. THESE ACTIVITIES SHALL BE CARRIED OUT TO THE BEST HORTICULTURAL AND INDUSTRY PRACTICE. ALL PRUNED MATERIAL IS TO BE REMOVED FROM SITE.

IRRIGATION

A LOW VOLUME DRIP IRRIGATION SYSTEM MAY BE INSTALLED AT THE DISCRETION OF THE DEVELOPER. POSITION OF CONTROL BOX, SOLENOIDS AND IRRIGATION CONDUITS TO BE DESIGNED BY QUALIFIED IRRIGATION ENGINEER AT CC STAGE. CONTROLLERS SHALL BE MOUNTED ON A STABLE WALL, POWER RACK, OR FORMED AND CONSTRUCTED CONCRETE BASED PEDESTAL MOUNT. PERFORMANCE SPECIFICATION TO BE PROVIDED BY LANDSCAPE ARCHITECT, NOMINALLY 25MM DELIVERED TO PLANT AREAS EACH WEEK DURING ESTABLISHMENT (DEPENDING ON WEATHER CONDITIONS). AFTER ESTABLISHMENT, IRRIGATION RATES CAN BE DECREASED IN CERTAIN AREAS OF THE LANDSCAPE DEPENDING ON THE SPECIES.

WATERING

IMPLEMENT AN APPROPRIATE HAND WATERING REGIME IN AREAS NOT IRRIGATED IN ASSOCIATION WITH CURRENT WATERING PROGRAMME TO MAINTAIN PLANT HEALTH AND VIGOUR. THE PROGRAM SHALL REFLECT SEASONAL CONDITIONS AND PLANT SPECIES. FREQUENCY: WEEKLY OR AS REQUIRED.

DRAINAGE

ALL LANDSCAPE AREAS ARE TO HAVE POSITIVE DRAINAGE TO SW SYSTEMS. IF AREAS OF POOR DRAINAGE ARE IDENTIFIED ON SITE THEN THIS SHOULD BE BROUGHT TO THE SITE SUPERINTENDENTS ATTENTION. INSTALL AGG LINES IF REQUIRED.

SOILS

HORIZON A - GARDEN BEDS ON NATURAL GROUND
A SANDY LOAM TO CLAY LOAM TOPSOIL MIX DESIGNED FOR GENERAL PURPOSE, ON-GRADE LANDSCAPE GARDEN BED PLANTING OF GRASSES, WOODY AND HERBACEOUS ANNUALS AND PERENNIALS THAT HAVE HIGH NUTRIENT REQUIREMENT FOR SUSTAINED OPTIMUM GROWTH, AND ARE NOT SUBJECT TO COMPACTION BY PEDESTRIAN AND OTHER FOOT TRAFFIC. HEAVIER TEXTURED SOILS IN THIS SPECIFICATION MAY REQUIRE ENGINEERED

SOLUTIONS WHERE EXCESSIVE WETNESS IS ANTICIPATED. NOTE THAT ORGANIC SOIL VARIANT SHOULD NOT BE CHOSEN FOR LOW P PLANTINGS AND SHOULD NOT BE USED BELOW 300MM. PLANTING METHODS INCLUDE DIRECT SEEDING, TUBE AND POTTED SPECIMENS UP TO 45L

HORIZON B - LARGER POTTED PLANTING BELOW 300MM

A SANDY, WELL DRAINED MEDIUM WITH LOW ORGANIC MATTER FOR BACKFILLING BELOW 300MM FROM THE SURFACE IN LARGER POTTED SPECIMENS OVER 45L OR 400MM DEPTH OF ROOT BALL, SEMI-ADVANCED, ADVANCED AND SUPER ADVANCED TREE PLANTING. THE SPECIFICATION MAY USE A SMALL PROPORTION OF SITE WON TOPSOIL OR SUBSOIL, PROVIDED THE ORGANIC MATTER UPPER LIMIT IS NOT EXCEEDED.

CULTIVATION

ALL GARDEN BEDS TO BE CULTIVATED TO A MIN DEPTH OF 150MM AND TREE PITS TO THE DEPTH OF THE ROOT BALL ONLY. IF ADDITIVES SUCH AS GYPSUM ARE REQUIRED CONDUCT THIS AFTER CULTIVATION INTO THE TOP 100MM OF SOIL.

PLANTING

ALL PLANTING TO BE GROWN TO NATSPEC SPECIFICATIONS. CONTRACTOR TO PREPARE SITE FOR PLANTING INCLUDING WATERING, HANDLING, SETTING OUT AND EXCAVATION. EXCAVATE A HOLE FOR EACH PLANT LARGE ENOUGH TO PROVIDE NOT LESS THAN 100MM ALL AROUND THE ROOT SYSTEM OF THE PLANT. FOR TREE PLANTING EACH HOLE SHALL BE DUG WITH A SHOVEL, BACKHOE OR SIMILAR TOOL. INDIVIDUAL HOLES SHALL BE EXCAVATED TO ALLOW ROOT SYSTEM TO SIT FLAT ON THE EXCAVATED HOLE AND 400MM TO EACH SIDE OF THE ROOT SYSTEM. BACKFILL PLANTING HOLES WITH EXISTING SITE SOIL AND TOPSOIL AS DESCRIBED IN SECTION 'SOIL', PLANT / TREE SHALL BE SET PLUMB, WITH THE ROOT BALL SET SLIGHTLY BELOW THE FINAL SOIL LEVEL.

MULCHING

THE LANDSCAPE CONTRACTOR SHALL SUPPLY AND INSTALL 10MM PINE BARK MULCH TO ALL GARDEN BEDS SHOWN ON THE LANDSCAPE PLANS, TO A MINIMUM DEPTH OF 75MM. ALL MULCH IS TO BE FREE OF DELETERIOUS MATTER SUCH AS SOIL, WEEDS AND STICKS. MULCHED SURFACES ARE TO BE KEPT CLEAN AND TIDY AND FREE OF ANY DELETERIOUS MATERIAL AND FOREIGN MATTER. REINSTATE DEPTHS TO A UNIFORM LEVEL OF 75MM WITH MULCH AS SPECIFIED, MULCH TO BE FREE OF ANY WOOD MATERIAL IMPREGNATED WITH CCA OR SIMILAR TOXIC TREATMENT. MAINTAIN WATERING RINGS AROUND TREES. TOP UP MULCH LEVELS PRIOR TO HANDOVER TO CLIENT.

TURFING

THE LANDSCAPE CONTRACTOR SHALL SUPPLY AND INSTALL SAPPHIRE BUFFALO TURF IN STRETCHER PATTERN TO ALL TURF AREAS SHOWN ON THE LANDSCAPE PLANS AND IS TO FINISH FLUSH WITH ADJACENT SURFACES. TURF TO BE A MIN THICKNESS OF 50MM WITH A 40MM MOWING HEIGHT. CONTRACTOR TO ALLOW FOR FERTILISING, LAYING, TAMPING, WATERING, TOP DRESSING, MAINTENANCE AND MOWING. THE LANDSCAPE CONTRACTOR SHALL SUPPLY AND INSTALL TURF UNDERLAY UNDER ALL TURF AREAS, CONSISTING OF 100MM THICK LAYER OF SCREENED TOP SOIL.

PEST AND DISEASE CONTROL

THE LANDSCAPE CONTRACTOR SHALL SPRAY FOR PESTS AND DISEASE INFESTATIONS WHEN THE PEST AND FUNGAL ATTACK HAS BEEN POSITIVELY IDENTIFIED AND WHEN THEIR POPULATIONS HAVE INCREASED TO A POINT THAT WILL BECOME DETRIMENTAL TO PLANT GROWTH. APPLY ALL PESTICIDES TO MANUFACTURER'S DIRECTIONS. FREQUENCY: WEEKLY INSPECTION

FERTILISING

PELLETS SHALL BE IN THE FORM INTENDED TO UNIFORMLY RELEASE PLANT FOOD ELEMENTS FOR A PERIOD OF APPROXIMATELY NINE MONTHS EQUAL TO SHIRLEYS KOKEI PELLETS, ANALYSIS 6.3:1.8:2.9 OR SIMILAR APPROVED. KOKEI PELLETS SHALL BE PLACED AT THE TIME OF PLANTING TO THE BASE OF THE PLANT, 50MM MINIMUM FROM THE ROOT BALL AT A RATE OF TWO PELLETS PER 300MM OF TOP GROWTH TO A MAXIMUM OF 8 PELLETS PER TREE. GENERALLY CHECK FOR SIGNS OF NUTRIENT DEFICIENCIES (YELLOWING OF LEAVES, FAILURE TO THRIVE), AND ADAPT FERTILISER REGIME TO SUIT. FERTILISER SHOULD BE APPLIED AT THE BEGINNING AND THE END OF THE (SUMMER) GROWING SEASON.

LANDSCAPE ARCHITECT GROUND INK LEVEL 4, SUITE 19 / 56 NERIDAH STREET CHATSWOOD NSW 2067 PH. (02) 9411 3279 WWW.GROUNDINK.COM.AU © GROUND INK PTY LTD THIS DESIGN AND DRAWING IS PROTECTED BY COPYRIGHT.	NOTE VERIFY ALL DIMENSIONS ON SITE BEFORE COMMENCING WORK. REPORT ALL DISCREPANCIES TO LANDSCAPE ARCHITECT PRIOR TO CONSTRUCTION. FIGURED DIMENSIONS TO BE TAKEN IN PREFERENCE TO SCALED DRAWINGS. ALL WORK IS TO CONFORM TO RELEVANT AUSTRALIAN STANDARDS AND OTHER CODES AS APPLICABLE. LOCATION OF UNDERGROUND SERVICES TO BE PROVEN ON SITE AND PROTECTED IF NECESSARY PRIOR TO CONSTRUCTION. DIAL BEFORE YOU DIG. PLANT SPECIES AND QUANTITIES SHOWN ARE INDICATIVE ONLY AND ARE SUBJECT TO CHANGE BASED ON FUTURE PROJECT REQUIREMENTS.	ISSUE A B C D 	DATE 24/10/24 18/12/24 24/04/25 30/04/25 	DESCRIPTION DA ISSUE DA ISSUE DA ISSUE DA ISSUE 	DRAWN AC TL AC AC 	REVIEW RL RL MK RL 	DRAWING TITLE LANDSCAPE DETAILS 	DATE 30-04-25 PROJECT 5 VILLIERS ROAD 5 VILLIERS ROAD, PADSTOW HEIGHTS, NSW 2211 SCALE AS SHOWN	JOB NUMBER 20241013 DRAWING NUMBER LA-04 REV D
--	--	---------------------------------------	--	---	---	--	---	--	---